














































Projectile Point Types:



Middle to Upper Rio Grande Valley



If you have found projectile points like these and/or other historic artifacts and would like to learn more about the CHAPS Program, you can E-mail us at: CHAPS@utpa.edu or contact Dr. Russell Skowronek at: rskoronek@utpa.edu

Period	Point Types (Actual Size)
Historic A.D. 1600-1800	<div> Guerrero</div>
Late Prehistoric A.D. 700-1200	<div> Cameron</div> <div> Caracara</div> <div> Fresno</div> <div> Harrell</div> <div> Padre</div> <div> Perdiz</div> <div> Revilla</div> <div> Scallorn</div> <div> Starr</div> <div> Toyah</div> <div> Zapata</div>
Transitional Archaic 300 B.C.	<div> Ensor</div> <div> Fairland</div> <div> Frio</div>
Late Archaic 1000 B.C.	<div> Catan</div> <div> Desmuke</div> <div> Marcos</div> <div> Matamoros</div> <div> Morhiss</div>
Middle Archaic 2500 B.C.	<div> Arenosa</div> <div> Kinney</div> <div> Langtry</div> <div> Marshall</div> <div> Palmillas</div> <div> Pandora</div> <div> Pedernales</div> <div> Refugio</div> <div> Tortugas</div>
Early Archaic 3500-6000 B.C.	<div> Abasolo</div> <div> Andice</div> <div> Bell</div> <div> Early Triangular</div> <div> Gower</div> <div> Hidalgo</div> <div> Lerma</div> <div> Martindale</div>
Paleo-Indian 8000-9200 B.C.	<div> Angostura</div> <div> Clovis</div> <div> Folsom</div> <div> Golondrina</div> <div> Plainview</div> <div> Scottsbluff</div> <div> Wilson</div>

Based on the research of Bobbie Lovett, Ashley Leal and Maria Vallejo, The University of Texas-Pan American. Credits: Turner, Ellen Sue, Thomas R. Hester and Richard L. McReynolds, 2011. Stone Artifacts of Texas Indians (A Completely Revised 3rd Edition). Taylor Trade Publishing. Special thanks to UTPA Studio Twelve01 for their work on this poster. www.utpa.edu/studiotwelve01.

Note: all points with a letter at the top right hand corner have been found in the Mid-Upper Rio Grande Valley areas, and have been identified by the CHAPS Program with special notation of collection owner and county found. Special thanks to Atwood Farm, J. Boland, T. Eubanks, J. Gonzalez, D. Kumpke, K. Norquest, J. Ruiz, D. Sekula, and R. Smith.

Examples

- B-H Boland - Hidalgo
- K-Z Kumpke - Zapata
- Sm-S Smith - Starr